



10.1.3

Application to clear Native Vegetation

Doug Stead

From: JOHNSON, Heather <Heather.JOHNSON@dmp.wa.gov.au>
Sent: Friday, 15 April 2016 9:44 AM
To: Doug Stead
Subject: CPS 7021/1 - Audalia Resources Limited - Shire of Dundas
Attachments: 7021 Natmap comp.pdf; 7021 Photomap comp.pdf; 7021 Shire of Dundas let.pdf

ATTENTION: Mr Richard Brookes – Chief Executive Officer

Dear Mr Brookes

In accordance with section 51E of the *Environmental Protection Act 1986* the Department of Mines and Petroleum has acc required by sub-section 51(4)E of the *Environmental Protection Act 1986* any public authority or person which or who has ; application will be invited to provide comment on it. The application will also be advertised in the *West Australian* newspa wishes to comment on it to do so within the period specified in the advertisement. A map displaying the area proposed to

Yours sincerely



**Tricia Hudgell | Administrative Coordinator – Native Vegetation
Administration and Reform, Environment**

Department of Mines and Petroleum
100 Plain Street East Perth WA 6004
Tel: +61 8 9222 3570 | tricia.hudgell@dmp.wa.gov.au
www.dmp.wa.gov.au



DISCLAIMER: This email, including any attachments, is intended only for use by the addressee and may contain confidential and/or personal information and may also be the subject of legal proceedings. If you are not the intended recipient, you must not disclose or use the information contained in this email. In this case, please let me know by return email, delete the message permanently from your system and destroy any copies.

Before you take any action based upon advice and/or information contained in this email you should carefully consider the advice and information and consider obtaining relevant independent advice.



Government of Western Australia
Department of Mines and Petroleum

Our Ref: A0635/201601 - CPS 7021/1
Enquiries: Tricia Hudgell Tel (08) 9222 3570 Fax (08) 9222 3860
Email: tricia.hudgell@dmp.wa.gov.au

Mr Richard Brookes
Chief Executive Officer
Shire of Dundas
PO Box 163
NORSEMAN WA 6443

Dear Mr Brookes

Application to Clear Native Vegetation under the *Environmental Protection Act 1986*

The Department of Mines and Petroleum has received the following application for permit to clear native vegetation under the *Environmental Protection Act 1986* (the Act):

Applicant Name:	Audalia Resources Limited – Medcalf Vanadium Mining Project
Permit Type:	Purpose Permit
Tenement:	Mining Lease 63/656
Purpose:	Mineral Exploration
Area (ha):	0.58 ha
Period Applied for:	1 May 2016 – 31 May 2018
Shire:	Shire of Dundas
Clearing Permit System (CPS) No:	7021/1

In accordance with sub-section 51E(4) of the Act, on behalf of the Director Operations, Environment, I consider that you may have a direct interest in the subject matter of the application and invite your comment on the proposal. The Director Operations, Environment, will then, after having taken into account any comments received and subject to sections 51O and 51P, either grant a clearing permit (including any specified conditions) or refuse to grant a permit.

Enclosed are maps indicating the area proposed to clear. Please forward your submission to the above address within 21 days from **Monday, 18 April 2016**, quoting CPS 7021/1.

If you have any queries regarding this matter, please contact Tricia Hudgell in the Department's Environment Division on (08) 9222 3570 or email tricia.hudgell@dmp.wa.gov.au for further information.

Yours sincerely

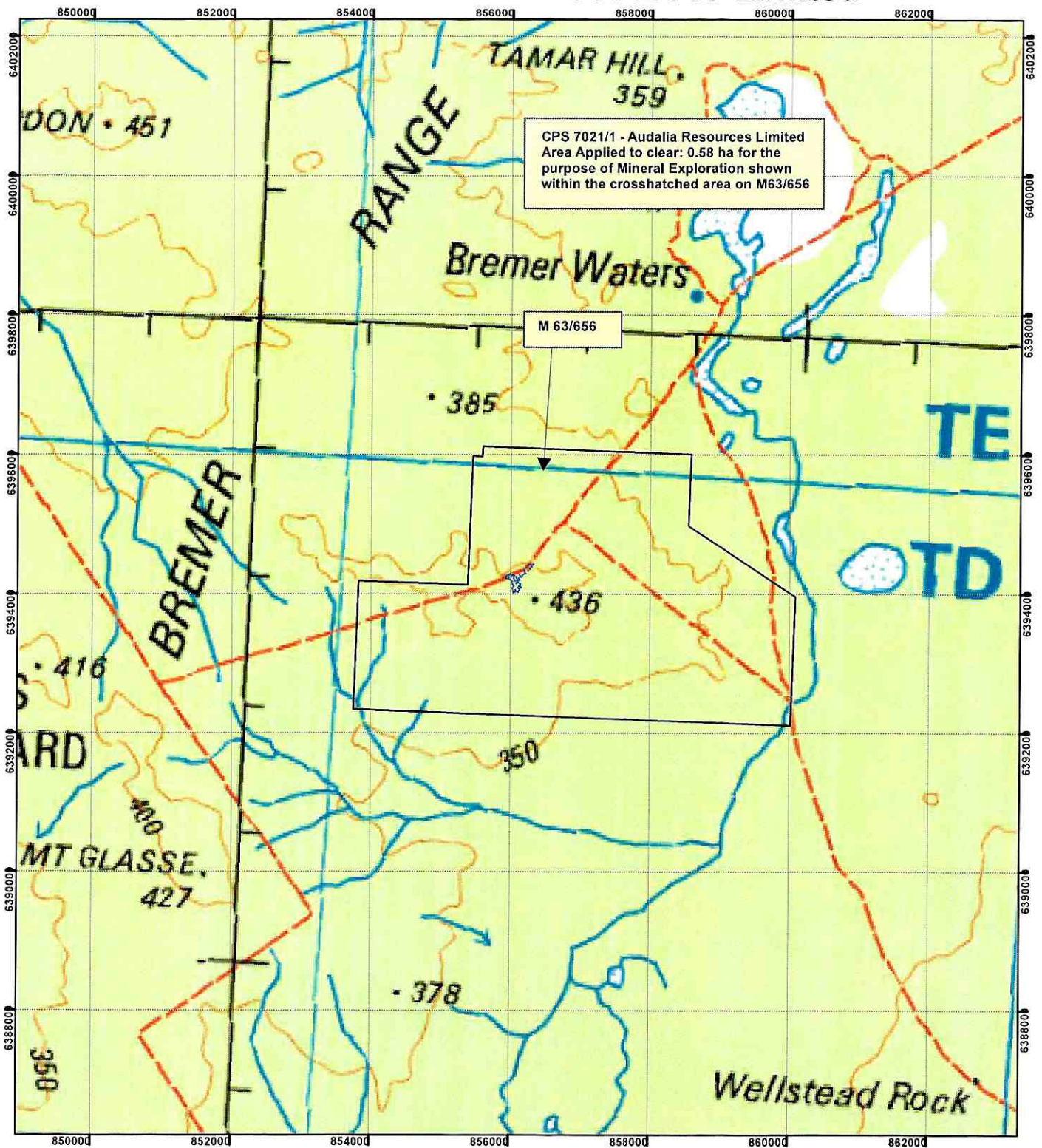
Tricia Hudgell

Tricia Hudgell
Administrative Coordinator – Native Vegetation
Environment Division

15 April 2016

Encs

CPS 7021/1 - Audalia Resources Limited




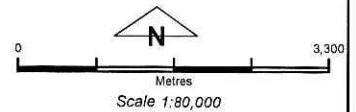
Legend

 Clearing Instruments

Mining Tenements

FMT_TENID

 M 63/656



Geocentric Datum Australia 1994

Note: the data in this map have not been projected. This may result in geometric distortion or measurement inaccuracies.

..... Date

Officer with delegated authority under Section 20 of the Environmental Protection Act 1985


Information derived from this map should be confirmed with the data custodian acknowledged by the agency acronym in the legend.



CPS 7021/1 - Audalia Resources Limited




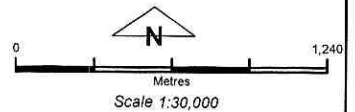
Legend

 Clearing Instruments

Mining Tenements

FMT_TENID

 M 63/656



Geocentric Datum Australia 1994

Note: the data in this map have not been projected. This may result in geometric distortion or measurement inaccuracies.

..... Date

Officer with delegated authority under Section 20 of the Environmental Protection Act 1986

Information derived from this map should be confirmed with the data custodian acknowledged by the agency acronym in the legend.

